



CLEVE HILL SOLAR PARK

**ENVIRONMENTAL STATEMENT
VOLUME 3 - LVIA VISUALS - PHOTOMONTAGE YEAR 5 WINTER**

November 2018
Revision A

Document Reference: 6.3.5
APFP Regulation: 5(2)(a)


www.clevehillsolar.com





VOLUME 3 - LVIA VISUALS - PHOTOMONTAGE YEAR 5 WINTER**FIGURE LIST**

- Figure 7.73 Viewpoint 1 Saxon Shore Way Long Distance Footpath close to Nagden Cottages
- Figure 7.74 Viewpoint 2 Saxon Shore Way in the north west corner of Core Landscape Study Area
- Figure 7.75 Viewpoint 3 Saxon Shore Way at Junction of Public Right of Way (ZR485)
- Figure 7.76 Viewpoint 4 Saxon Shore Way Long Distance Footpath north east corner of the Core Landscape Study Area
- Figure 7.77 Viewpoint 6 Public Right of Way (ZR488) on Graveney Hill
- Figure 7.78 Viewpoint 7 Public Right of Way (ZR488) near southern boundary of the Core Landscape Study Area
- Figure 7.79 Viewpoint 8 Public Right of Way (ZR490) in proximity to All Saints Church
- Figure 7.80 Viewpoint 9 Victory Wood
- Figure 7.81 Viewpoint 12 Saxon Shore Way Long Distance Footpath at Shipwright Arms



 Write to us at:
Freepost: Cleve Hill Solar

 Email us at:
info@clevehillsolar.com

 Call our Freephone information line:
0800 328 2850

 Visit our website at:
www.clevehillsolar.com

 Tweet us at:
[@clevehillsolar](https://twitter.com/clevehillsolar)